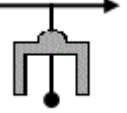

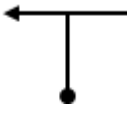






















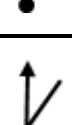

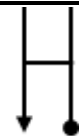















0,00		D	1	00:00:00.0	Largada MYBOX.
<b>0,000</b>		5 min			
0,05					
<b>0,05</b>					
0,54					
<b>0,59</b>					
0,19					Entre na rodovia com cuidado.
<b>0,78</b>					
0,14					Sentido Rio de Janeiro.
<b>0,92</b>					
1,55		V	2	00:05:00.0	Placa " Limite de Municípios Nova Lima Belo Horizonte"
<b>2,479</b>		74 K/h			
1,13				00:05:55.0	Final do viaduto.
<b>1,132</b>					
1,16				00:06:51.7	
<b>2,297</b>					
1,62		V	3	00:08:10.5	
<b>3,917</b>		80 K/h			
1,88				00:09:35.5	
<b>5,80</b>					
0,94				00:10:18.0	Indicativa de velocidades máximas (110/90).
<b>6,751</b>					
0,12		V	4	00:10:23.8	
<b>6,880</b>		72 K/h			
2,39				00:12:23.7	Placa "Trecho Sujeito a Neblina".
<b>9,278</b>					

0,44		D	5	00:12:45.8	
9,719		3 min			
0,67		V	6	00:15:45.8	Placa " Saída 555 Belo Horizonte Retorno 500 mts".
10,397 0,000		80 K/h			
0,28				00:15:58.4	
0,28					
0,89				00:16:38.8	KM 556.
1,178					
0,96				00:17:22.0	
2,138					
1,85				00:18:45.7	Placa indicativa de ponto de ônibus.
3,997					
0,41		V	7	00:19:04.2	
4,410		70 K/h			
1,09		V	8	00:20:00.3	
5,500		80 K/h			
1,38				00:21:02.6	
6,885					
1,09		D	9	00:21:51.7	
7,975		10 min			
0,44					Sentido Ouro Preto/Alphaville.
8,42					
0,18					
8,60					
0,16					
8,77					

0,82					Portaria do Alphaville. Pegue a pista da esquerda para fazer o retorno.
<b>9,60</b>					
0,32					
<b>9,92</b>					
0,36		N	10	00:31:51.7	KM 29.
<b>10,283</b>		1 min			
0,00		V	11	00:32:51.7	KM 29.
<b>10,283</b>		45 K/h			
<b>0,000</b>					
0,58				00:33:38.2	Sentido Belo Horizonte.
<b>0,58</b>					
2,39		V	12	00:36:50.0	KM 561.
<b>2,979</b>		80 K/h			
2,92		V	13	00:39:01.8	Placa indicativa de abastecimento.
<b>5,907</b>		73 K/h			
2,03				00:40:42.2	KM 556.
<b>7,943</b>					
0,99		V	14	00:41:31.1	KM 555. Polícia Rodoviária Federal.
<b>8,935</b>		38 K/h			
0,99		V	15	00:43:05.0	KM 554.
<b>9,926</b>		80 K/h			
1,82				00:44:27.1	
<b>11,75</b>					
1,46				00:45:33.0	
<b>13,216</b>					
1,88				00:46:57.9	Indicativa de velocidades máximas (110/90).
<b>15,103</b>					

1,99			00:48:27.9		
<b>17,102</b>					
1,74		D	16	00:49:46.5	Fim do viaduto.
<b>18,849</b>			1 min		Fim de treino.